



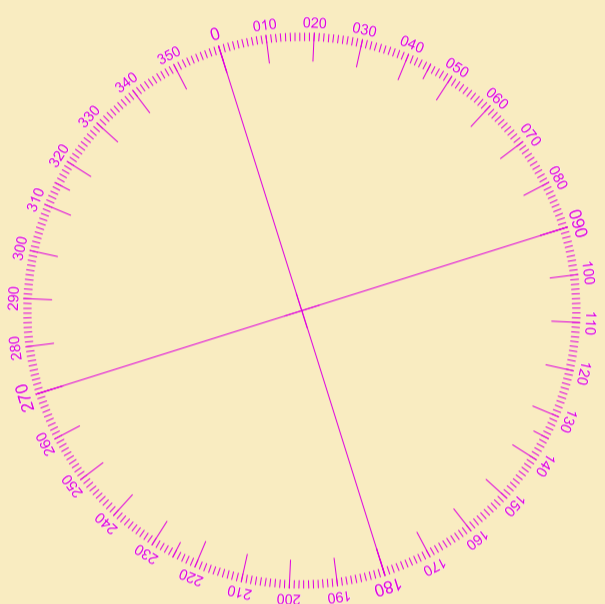
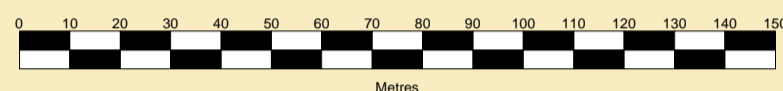
CLYDEPORT OPERATIONS LIMITED

GARY DOYLE
Group Harbour Master

River Clyde

**CPR002-1-2023-001
KINGSTON BRIDGE
TO PRINCES DOCK**

SCALE 1:1500 at A1



BRIDGE OVERHEAD CLEARANCE HEIGHTS

Bridge	Height Above MHWS	MHWS	Height Chart Datum
FINNIESTON Best Point of Passage Daymarks	5.40m	4.61m	10.01m
BELLS Centre Line	4.02m	4.61m	8.63m
SCIENCE CENTRE Centre Line	3.75m	4.61m	8.36m
KINGSTON C/C of Arch	19.95m	4.67m	24.62m


DEPTHS
Depths are in metres and are reduced to chart datum being 2.43m below Ordnance Datum (Newlyn), which is approximately the level of Lowest Astronomical Tide.

TOPOGRAPHY
The shore features on this chart are based largely on Ordnance Survey digital mapping data with permission of HMSO. © Crown Copyright 2023. Peil Licence Number 100018033.

HEIGHTS
Heights are in metres. Underlined figures show heights above Chart Datum.

AUTHORISED CHANNEL
The pecked lines indicate the limits of the authorised channel.

DEPTH COLOUR TABLE



POSITIONS
Positions are referred to OSGB36 National Grid Datum.

Surveyed by: CSL
Processed by: WLH
Checked by: WLH
Surveyed: 9th February 2023
Issued: 6th March 2023

