

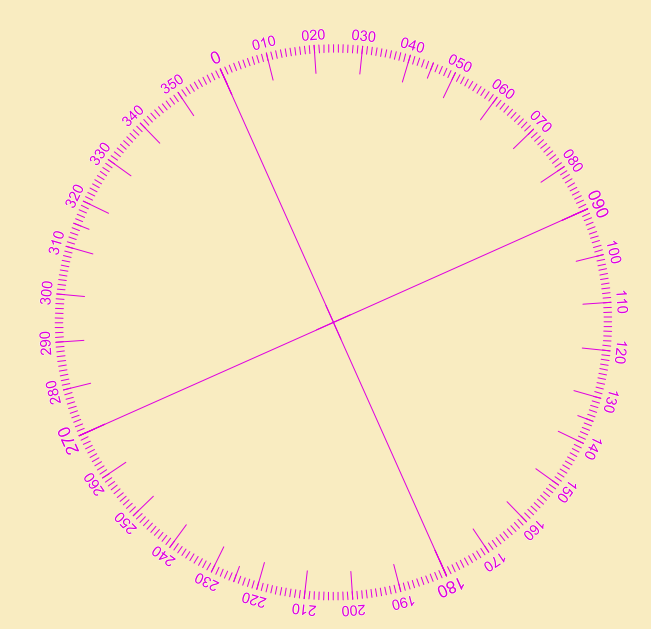
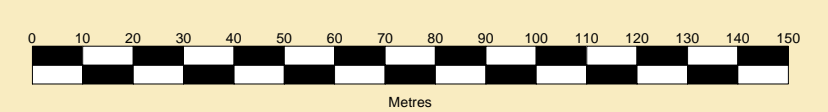
**CLYDEPORT OPERATIONS LIMITED**

GARY DOYLE  
Group Harbour Master

River Clyde

**CPR003-1-2023-001  
PRINCES DOCK  
TO RIVER KELVIN**

SCALE 1:1500 at A1




**DEPTHS**

Depths are in metres and are reduced to chart datum being 2.43m below Ordnance Datum (Newlyn), which is approximately the level of Lowest Astronomical Tide.

**HEIGHTS**

Heights are in metres. Underlined figures show heights above Chart Datum.

**DEPTH COLOUR TABLE**



**POSITIONS**

Positions are referred to OSGB36 National Grid Datum.

**AUTHORISED CHANNEL**

The pecked lines indicate the limits of the authorised channel.

**TOPOGRAPHY**

The shore features on this chart are based largely on Ordnance Survey digital mapping data with permission of HMSO. © Crown Copyright 2023. Peel Licence Number 100018033.

Surveyed by: CSL  
Processed by: WLH  
Checked by: WLH  
Surveyed: 9th February 2023  
Issued: 6th February 2023