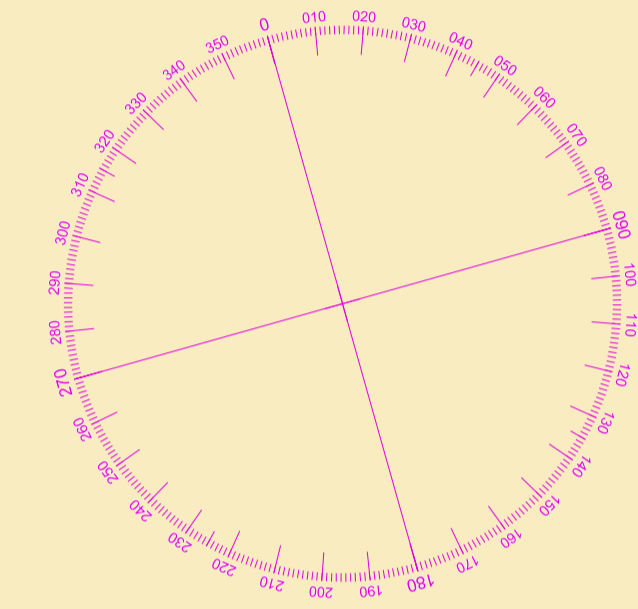
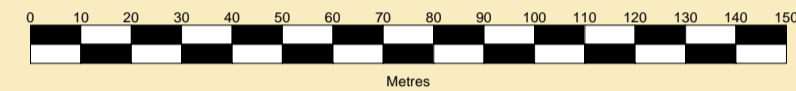




**CLYDEPORT OPERATIONS LIMITED**  
 GARY DOYLE  
 Group Harbour Master  
 River Clyde  
 CPR018-1-2022-001


SCALE 1:1500 at A1



**DEPTHS**  
 Depths are in metres and are reduced to chart datum being 1.62m below Ordnance Datum (Newlyn), which is approximately the level of Lowest Astronomical Tide.

**HEIGHTS**  
 Heights are in metres. Underlined figures show heights above Chart Datum.

**DEPTH COLOUR TABLE**



**POSITIONS**  
 Positions are referred to OSGB36 National Grid Datum.

**AUTHORISED CHANNEL**  
 The pecked lines indicate the limits of the authorised channel.

**TOPOGRAPHY**  
 The shore features on this chart are based largely on Ordnance Survey digital mapping data with permission of HMSO. © Crown Copyright 2022. Peel Licence Number 100018033.

Surveyed by: CSL  
 Processed by: CSL  
 Checked by: Russell Bird  
 Surveyed: 20 Dec 2021  
 Issued: 17 Aug 2022

