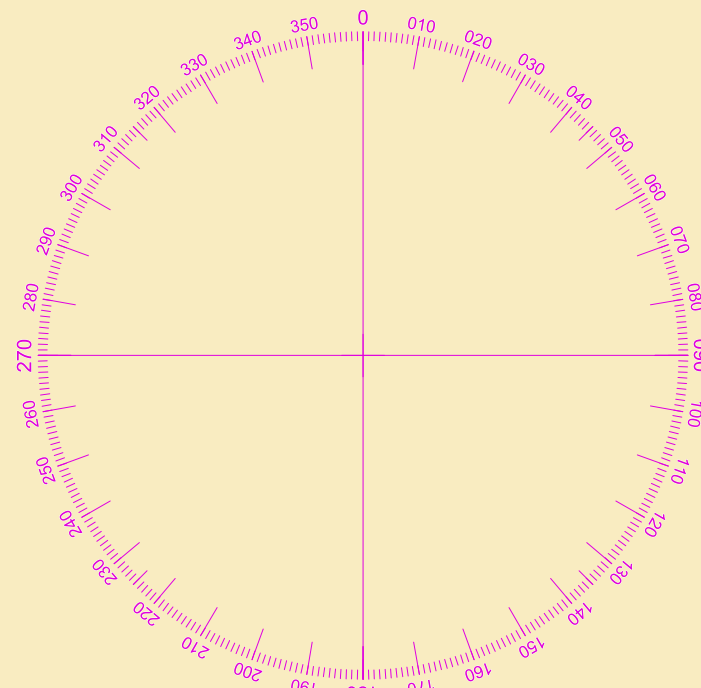




Firth of Clyde
 HM 2001_1_001
 SKELMORLIE BANK



DEPTHS
 Depths are in metres and are reduced to chart datum being 2.00m below Ordnance Datum (Newlyn), which is approximately the level of Lowest Astronomical Tide.

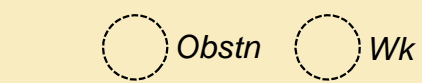
HEIGHTS
 Heights are in metres. Underlined figures show heights above Chart Datum.

POSITIONS
 Positions are referred to OSGB36 National Grid Datum.

DEPTH COLOUR TABLE

Blue	(0m, 10m)
Light Blue	(10m, 15m)
Green	(15m, 20m)
Yellow	(20m, 25m)
White	(≥ 25m)

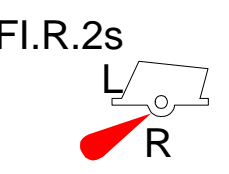
OBSTRUCTIONS/WRECKS
 Black Dashed Rings indicate obstructions or wrecks on the riverbed.
 Shown by :



TOPOGRAPHY
 The shore features on this chart are based largely on Ordnance Survey digital mapping data with permission of HMSO. © Crown Copyright 2021. Peel Licence Number 100018033.

AUTHORISED CHANNEL
 The pecked lines indicate the limits of the authorised channel.

Surveyed by: CSL
 Processed by: NM
 Checked by: NM
 Surveyed: 30th April 2021
 Issued: 28th May 2021



CLYDEPORT OPERATIONS LIMITED
 GARY DOYLE
 Group Harbour Master

SCALE 1:3000 at A0

