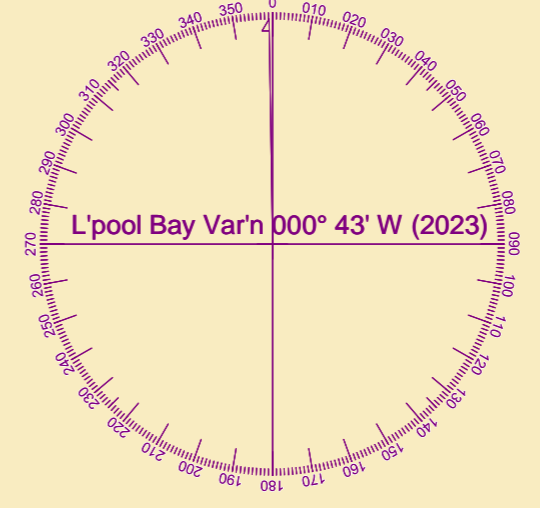


MERSEY DOCKS AND HARBOUR COMPANY LTD

Gary Doyle
Group Harbour Master

Liverpool Docks

LPD004_2_2023_013
Langton Lock



DEPTHS
Depths are in metres and are reduced to chart datum being 4.93m below Ordnance Datum (Newlyn), which is approximately the level of Lowest Astronomical Tide.

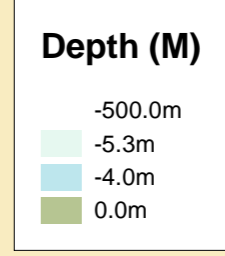
HEIGHTS
Heights are in metres. Underlined figures show heights above Chart Datum.

POSITIONS
Positions are referred to OSGB36 National Grid Datum.

UKHO & NTMS
When using this chart please refer to UKHO Admiralty Publications and also local Notice to Mariners and Navigational Warnings.

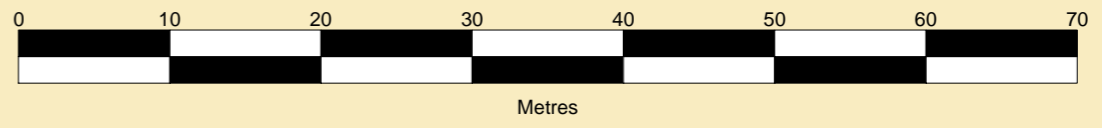
TOPOGRAPHY
The shore features on this chart are based largely on Ordnance Survey digital mapping data with permission of HMSO. © Crown Copyright 2023. Peel Licence Number 100018033.

FLATS & SANDBANKS
CAUTION OWING TO FREQUENT CHANGES IN DEPTHS AND POSITIONS OF FLATS AND SANDBANKS THIS CHART SHOULD BE USED WITH CAUTION.



Surveyed by:	RK
Processed by:	RK
Checked by:	NM
Surveyed:	8th August 2023
Issued:	7th Sept 2023
Vessel:	Royal Charter

SCALE 1:500 at A1



LANGTON RIVER ENTRANCE
Sill level 5.3m below CD('75)

PLEASE CONSULT WITH THE DOCKMASTER FOR LATEST LOCK SOUNDINGS INFORMATION.

(Docking) SS

Obstn 6

Obstn 5.3

Langton River Entrance Lock

WEST BROCKLEBANK DOCK

7.0m

Mud

Mean High Water

Wind Turbine

L.Twr

L.Twr

L.Twr

L.Twr

L.Twr

L.Twr

L.Twr

L.Twr

L.Twr

L.Twr

L.Twr

Mast

FB

MLW

Obstn 5.7

Obstn 5.3

Obstn 5.3

35435m

30

25

20

15

10

05

35400m

35435m

30

25

20

15

10

05

35400m

OSGB36

00

05

10

15

OSGB36

00

05

10

15

OSGB36